







**Legend**

**Zone**

-  AR-7.0, Agricultural Residential 7.0 Ac
-  RR-5.0, Rural Residential 5.0 Acres
-  NB, Neighborhood Business
-  C-N, Commercial North
-  C-S, Commercial South

Source:  
Base Map Source: Clarke Caton Hintz., May, 2003.



# Zoning

Franklin Township, Hunterdon County, NJ January 2007

**Clarke Caton Hintz**

Architects

Planners

Landscape Architects

